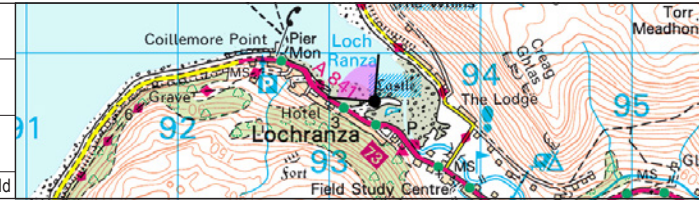


Date	Dec 2021	By	DT
Image Size	820 x 130mm	QA	SB
Paper Size	840 x 297mm	Rev	-



Notes:
 1) This visualisation is a cylindrical projection panorama; it provides landscape and visual context only.
 2) This data has been output directly from the wireline model; it ignores screening effects of woodland and other intervening objects.
 3) All directions given as bearings relative to Grid North (BNG).
 4) Location map scale: 1:50,000.

Viewpoint Information:
 Grid Reference: 193302E 650680N
 Ground Height: 4.6m AOD
 Direction of Centre of View: 320.00°
 Horizontal Field of View: 90°
 Vertical Field of View: 14.2°
 Principal Distance: 522mm

Photography Information:
 Camera: Sony ILCE-7RM3
 Lens: 50mm Fixed Focal Length
 Camera Height: 1.5m
 Photography Date: 02/09/2021
 Photography Time: 16:22

Layout Information:
 Layout: earraghail.wfl
 Hub Height: 102.5m
 Height to Blade Tip: 180m
 Nearest Visible Turbine: T13 @ 10579m
 Number of Sets of Tips Visible: 13
 Number of Hubs Visible: 12

Wireline Key:

	Earraghail Renewable Energy Development
	Operational / Under Construction
	Consented
	Proposal (each proposal is coloured individually)
	Scoping



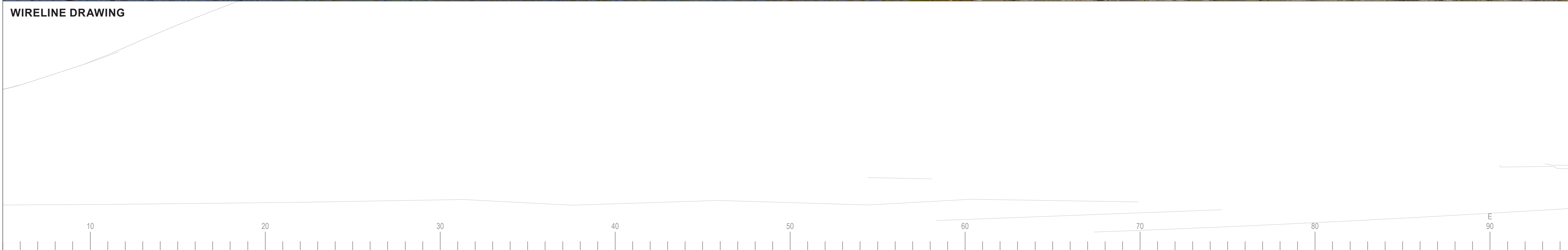
Earraghail Renewable Energy Development
Figure 11.10: View from Lochranza Castle (SM90206) at ground level
BASELINE VISUALISATION 11.10a



BASELINE PHOTOGRAPH

THIS IMAGE PROVIDES LANDSCAPE AND VISUAL CONTEXT ONLY

WIRELINE DRAWING



Date	Dec 2021	By	DT
Image Size	820 x 130mm	QA	SB
Paper Size	840 x 297mm	Rev	-



Notes:
 1) This visualisation is a cylindrical projection panorama; it provides landscape and visual context only.
 2) This data has been output directly from the wireline model; it ignores screening effects of woodland and other intervening objects.
 3) All directions given as bearings relative to Grid North (BNG).
 4) Location map scale: 1:50,000.

Contains Ordnance Survey data © Crown copyright and database right 2021
 © Crown copyright. All rights reserved. 2021 Licence number: 100020565

Viewpoint Information:
 Grid Reference: 193302E 650680N
 Ground Height: 4.6m AOD
 Direction of Centre of View: 90°
 Horizontal Field of View: 14.2°
 Vertical Field of View: 14.2°
 Principal Distance: 522mm

Photography Information:
 Camera: Sony ILCE-7RM3
 Lens: 50mm Fixed Focal Length
 Camera Height: 1.5m
 Photography Date: 02/09/2021
 Photography Time: 16:22

Layout Information:
 Layout: earraghail.wfl
 Hub Height: 102.5m
 Height to Blade Tip: 180m
 Nearest Visible Turbine: T13 @ 10579m
 Number of Sets of Tips Visible: 13
 Number of Hubs Visible: 12

Wireline Key:

	Earraghail Renewable Energy Development
	Operational / Under Construction
	Consented
	Proposal (each proposal is coloured individually)
	Scoping




Earraghail Renewable Energy Development
Figure 11.10: View from Lochranza Castle (SM90206) at ground level
BASELINE VISUALISATION 11.10b



BASELINE PHOTOGRAPH

THIS IMAGE PROVIDES LANDSCAPE AND VISUAL CONTEXT ONLY



Date Dec 2021	By DT
Image Size 820 x 130mm	QA SB
Paper Size 840 x 297mm	Rev -

Notes:

- 1) This visualisation is a cylindrical projection panorama; it provides landscape and visual context only.
- 2) This data has been output directly from the wireline model; it ignores screening effects of woodland and other intervening objects.
- 3) All directions given as bearings relative to Grid North (BNG).
- 4) Location map scale: 1:50,000.

Contains Ordnance Survey data © Crown copyright and database right 2021
© Crown copyright. All rights reserved. 2021 Licence number: 100020565

Viewpoint Information:

Grid Reference:	193302E 650680N
Ground Height:	4.6m AOD
Direction of Centre of View: ¹	140.00°
Horizontal Field of View:	90°
Vertical Field of View:	14.2°
Principal Distance:	522mm

Photography Information:

Camera:	Sony ILCE-7RM3
Lens:	50mm Fixed Focal Length
Camera Height:	1.5m
Photography Date:	02/09/2021
Photography Time:	16:22

Layout Information:

Layout:	earraghail.wfl
Hub Height:	102.5m
Height to Blade Tip:	180m
Nearest Visible Turbine:	T13 @ 10579m
Number of Sets of Tips Visible: ²	13
Number of Hubs Visible: ²	12

Wireline Key:

	Earraghail Renewable Energy Development
	Operational / Under Construction
	Consented
	Proposal (each proposal is coloured individually)
	Scoping



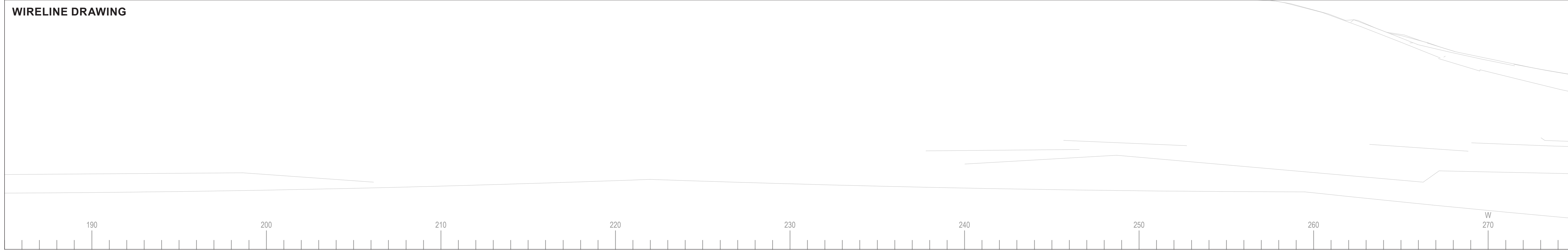
Earraghail Renewable Energy Development
Figure 11.10: View from Lochranza Castle (SM90206) at ground level
BASELINE VISUALISATION 11.10c



BASELINE PHOTOGRAPH

THIS IMAGE PROVIDES LANDSCAPE AND VISUAL CONTEXT ONLY

WIRELINE DRAWING



Date Dec 2021	By DT
Image Size 820 x 130mm	QA SB
Paper Size 840 x 297mm	Rev -

Notes:
 1) This visualisation is a cylindrical projection panorama; it provides landscape and visual context only.
 2) This data has been output directly from the wireline model; it ignores screening effects of woodland and other intervening objects.
 3) All directions given as bearings relative to Grid North (BNG).
 4) Location map scale: 1:50,000.

Viewpoint Information:
 Grid Reference: 193302E 650680N
 Ground Height: 4.6m AOD
 Direction of Centre of View: 3
 230.00°
 Horizontal Field of View: 90°
 Vertical Field of View: 14.2°
 Principal Distance: 522mm

Photography Information:
 Camera: Sony ILCE-7RM3
 Lens: 50mm Fixed Focal Length
 Camera Height: 1.5m
 Photography Date: 02/09/2021
 Photography Time: 16:22

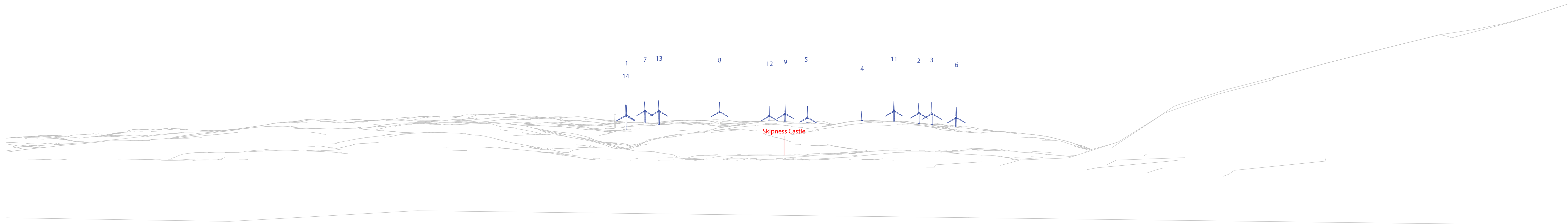
Layout Information:
 Layout: earraghail.wfl
 Hub Height: 102.5m
 Height to Blade Tip: 180m
 Nearest Visible Turbine: T13 @ 10579m
 Number of Sets of Tips Visible: 3
 Number of Hubs Visible: 12

Wireline Key:

	Earraghail Renewable Energy Development
	Operational / Under Construction
	Consented
	Proposal (each proposal is coloured individually)
	Scoping



Earraghail Renewable Energy Development
Figure 11.10: View from Lochranza Castle (SM90206) at ground level
BASELINE VISUALISATION 11.10d



Date Dec 2021	By DT
Image Size 820 x 260mm	QA SB
Paper Size 840 x 297mm	Rev -

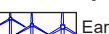


Notes:
 1) This visualisation is a planar projection panorama. View flat at a comfortable arm's length.
 2) This data has been output directly from the wireline model. It ignores screening effects of woodland and other intervening objects.
 3) All directions given as bearings relative to Grid North (BNG).
 4) Location map scale: 1:50,000

Contains Ordnance Survey data © Crown copyright and database right 2021
 © Crown copyright. All rights reserved. 2021 Licence number: 100020565

Viewpoint Information:
 Grid Reference: 193302E 650680N
 Ground Height: 4.6m AOD
 Direction of Centre of View: 340.80°
 Horizontal Field of View: 53.5°
 Vertical Field of View: 18.2°
 Principal Distance: 812.5mm

Layout Information:
 Layout: earraghail.wfl
 Hub Height: 102.5m
 Height to Blade Tip: 180m
 Nearest Visible Turbine: T13 @ 10579m
 Number of Sets of Tips Visible: 13
 Number of Hubs Visible: 12

Wireline Key:
 Earraghail Renewable Energy Development



Earraghail Renewable Energy Development
Figure 11.10: View from Lochranza Castle (SM90206) at ground level
WIRELINER VISUALISATION 11.10e



PHOTOMONTAGE

VIEW FLAT AT A COMFORTABLE ARM'S LENGTH
IF VIEWING THIS IMAGE ON A SCREEN, ENLARGE TO FULL SCREEN HEIGHT

Date	By
Dec 2021	DT
Image Size	QA
820 x 260mm	SB
Paper Size	Rev
840 x 297mm	-



Notes:

- 1) This visualisation is a planar projection panorama. View flat at a comfortable arm's length.
- 2) This data has been output directly from the wireline model. It ignores screening effects of woodland and other intervening objects.
- 3) All directions given as bearings relative to Grid North (BNG).
- 4) Location map scale: 1:50,000.

Contains Ordnance Survey data © Crown copyright and database right 2021
© Crown copyright. All rights reserved. 2021 Licence number: 100020565

Viewpoint Information:

Grid Reference: 193302E 650680N
 Ground Height: 4.6m AOD
 Direction of Centre of View: 340.80°
 Horizontal Field of View: 53.5°
 Vertical Field of View: 18.2°
 Principal Distance: 812.5mm

Photography Information:

Camera: Sony ILCE-7RM3
 Lens: 50mm Fixed Focal Length
 Camera Height: 1.5m
 Photography Date: 02/09/2021
 Photography Time: 16:22

Layout Information:

Layout: earraghail.wfl
 Hub Height: 102.5m
 Height to Blade Tip: 180m
 Nearest Visible Turbine: T13 @ 10579m
 Number of Sets of Tips Visible: 3
 Number of Hubs Visible: 2



Earraghail Renewable Energy Development
Figure 11.10: View from Lochranza Castle (SM90206) at ground level
 PHOTOMONTAGE VISUALISATION 11.10f